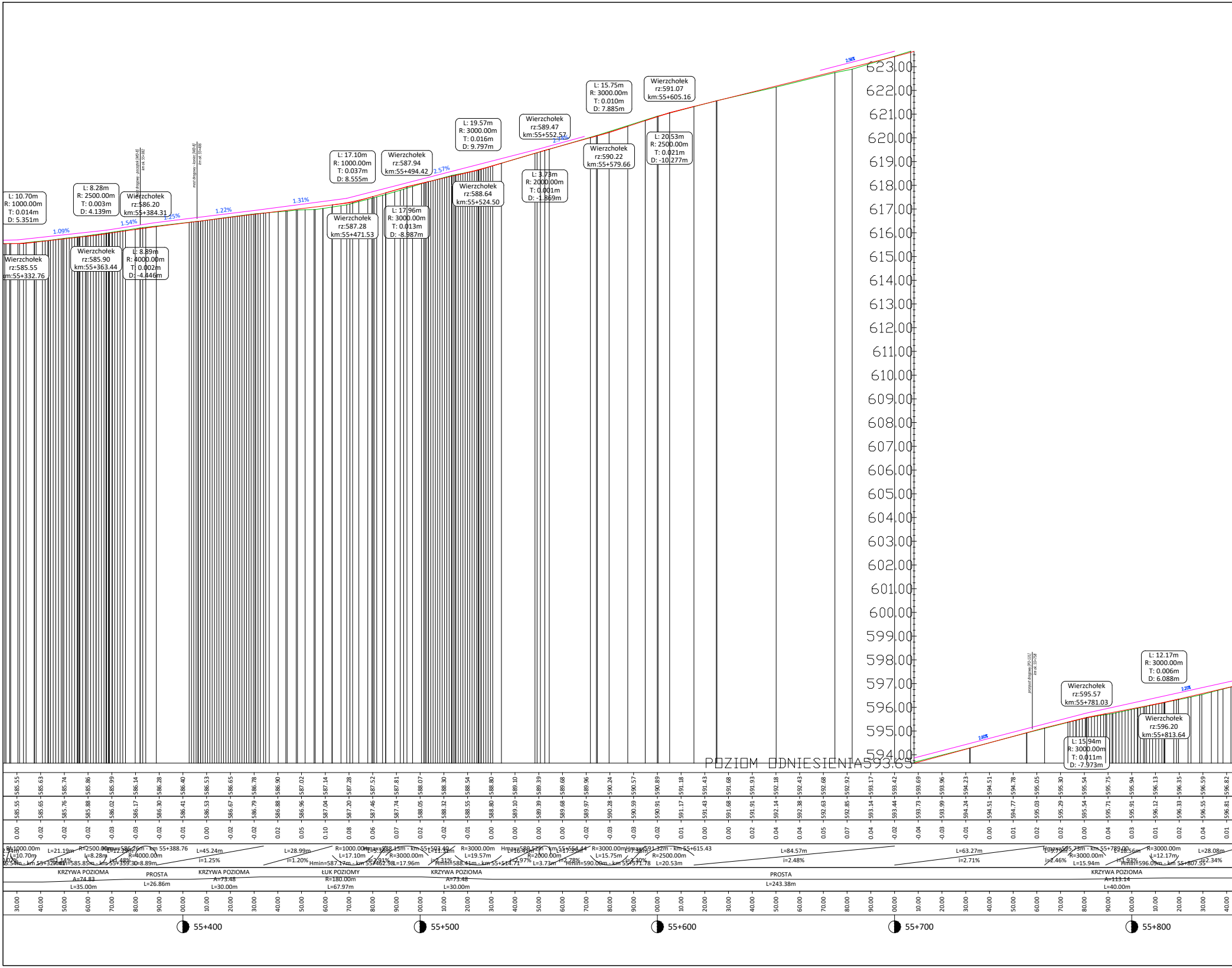
L: 10.70m R: 1000.00m T: 0.014m D: 5.351m
Wierzchołek rz:585.55 km:55+332.76
1.09%
L: 8.28m R: 2500.00m T: 0.003m D: 4.139m
Wierzchołek rz:585.90 km:55+363.44
1.54%
Wierzchołek rz:586.20 km:55+384.31
L: 8.89m R: 4000.00m T: 0.002m D: -4.446m
1.25%
1.22%
1.31%
L: 17.10m R: 1000.00m T: 0.037m D: 8.555m
Wierzchołek rz:587.28 km:55+471.53
Wierzchołek rz:587.94 km:55+494.42
2.57%
L: 17.96m R: 3000.00m T: 0.013m D: -8.987m
L: 19.57m R: 3000.00m T: 0.016m D: 9.797m
Wierzchołek rz:588.64 km:55+524.50
Wierzchołek rz:589.47 km:55+552.57
L: 3.73m R: 2000.00m T: 0.001m D: -1.869m
L: 15.75m R: 3000.00m T: 0.010m D: 7.885m
Wierzchołek rz:590.22 km:55+579.66
Wierzchołek rz:591.07 km:55+605.16
L: 20.53m R: 2500.00m T: 0.021m D: -10.277m
2.48%
623.00
622.00
621.00
620.00
619.00
618.00
617.00
616.00
615.00
614.00
613.00
612.00
611.00
610.00
609.00
608.00
607.00
606.00
605.00
604.00
603.00
602.00
601.00
600.00
599.00
598.00
597.00
596.00
595.00
594.00
POZIOM ODNIESIENIA593.65
2.60%
Wierzchołek rz:595.57 km:55+781.03
L: 15.94m R: 3000.00m T: 0.011m D: -7.973m
L: 12.17m R: 3000.00m T: 0.006m D: 6.088m
Wierzchołek rz:596.20 km:55+813.64
2.20%
585.55 585.63 585.74 585.86 585.99 586.14 586.28 586.40 586.53 586.65 586.78 586.90 587.02 587.14 587.28 587.52 587.81 588.07 588.30 588.54 588.80 589.10 589.39 589.68 589.96 590.24 590.57 590.89 591.18 591.43 591.68 591.93 592.18 592.43 592.68 592.92 593.17 593.42 593.69 593.96 594.23 594.51 594.78 595.05 595.30 595.54 595.75 595.94 596.13 596.35 596.59 596.82
585.55 585.65 585.76 585.88 586.02 586.17 586.30 586.41 586.53 586.67 586.79 586.88 586.96 587.04 587.20 587.46 587.74 588.05 588.32 588.55 588.80 589.10 589.39 589.68 589.97 590.28 590.59 590.91 591.17 591.43 591.68 591.91 592.14 592.38 592.63 592.85 593.14 593.44 593.73 593.99 594.24 594.51 594.77 595.03 595.29 595.54 595.71 595.91 596.12 596.33 596.55 596.81
0.00 -0.02 -0.02 -0.02 -0.03 -0.03 -0.02 -0.01 0.00 -0.02 -0.02 0.02 0.05 0.10 0.08 0.06 0.07 0.02 -0.02 -0.01 0.00 0.00 0.00 0.00 -0.02 -0.03 -0.03 -0.02 0.01 0.00 0.00 0.02 0.04 0.04 0.05 0.07 0.04 -0.02 -0.04 -0.03 -0.01 0.00 0.01 0.02 0.02 0.00 0.04 0.03 0.01 0.02 0.04 0.01
R=1000.00m L=10.70m
L=21.19m i=1.14%
R=2500.00m L=8.28m
Hmax=586.26m - km 55+388.76
R=4000.00m L=8.89m
L=12.29m i=1.48%
Hmin=585.85m - km 55+359.30
L=45.24m i=1.25%
L=28.99m i=1.20%
R=1000.00m L=17.10m
Hmax=588.15m - km 55+503.40
Hmin=587.17m - km 55+462.98
L=4.38m i=2.91%
R=3000.00m L=17.96m
L=11.34m i=2.31%
R=3000.00m L=19.57m
Hmin=588.41m - km 55+514.71
Hmax=589.52m - km 55+564.44
L=16.41m i=2.97%
R=2000.00m L=3.73m
L=17.35m i=2.78%
R=3000.00m L=15.75m
Hmin=590.00m - km 55+571.78
Hmax=591.32m - km 55+615.43
L=7.38m i=2.30%
R=2500.00m L=20.53m
L=84.57m i=2.48%
L=63.27m i=2.71%
Hmax=595.73m - km 55+789.00
L=9.79m i=2.46%
R=3000.00m L=15.94m
L=18.56m i=1.93%
R=3000.00m L=12.17m
Hmin=596.09m - km 55+807.55
L=28.08m i=2.34%
KRZYWA POZIOMA A=74.83 L=35.00m
PROSTA L=26.86m
KRZYWA POZIOMA A=73.48 L=30.00m
ŁUK POZIOMY R=180.00m L=67.97m
KRZYWA POZIOMA A=73.48 L=30.00m
PROSTA L=243.38m
KRZYWA POZIOMA A=113.14 L=40.00m
30.00 40.00 50.00 60.00 70.00 80.00 90.00 00.00 10.00 20.00 30.00 40.00 50.00 60.00 70.00 80.00 90.00 00.00 10.00 20.00 30.00 40.00 50.00 60.00 70.00 80.00 90.00 00.00 10.00 20.00 30.00 40.00 50.00 60.00 70.00 80.00 90.00 00.00 10.00 20.00 30.00 40.00 50.00 60.00 70.00 80.00 90.00 00.00 10.00 20.00 30.00 40.00
55+400
55+500
55+600
55+700
55+800

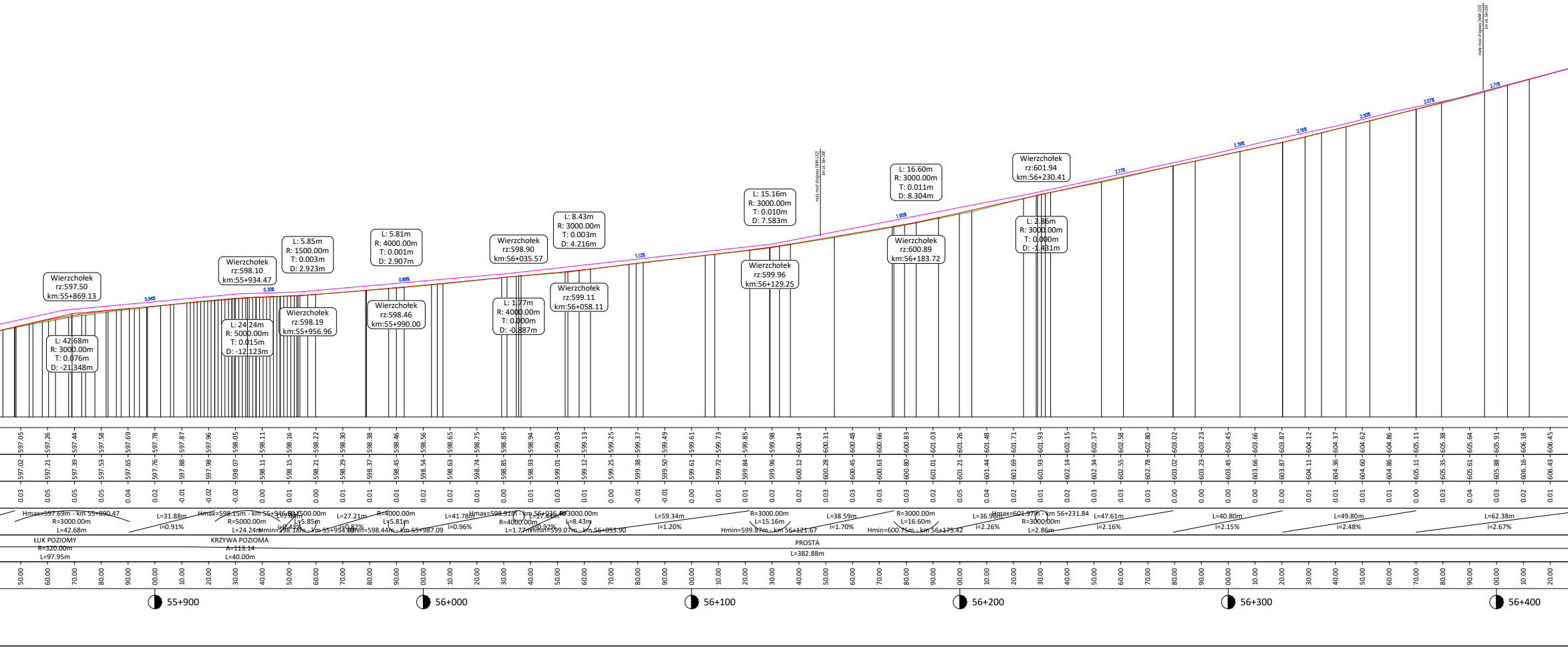

Wierzchołek
rz:597.50
km:55+869.13
L: 42.68m
R: 3000.00m
T: 0.076m
D: -21.348m
0.94%
Wierzchołek
rz:598.10
km:55+934.47
L: 24.24m
R: 5000.00m
T: 0.015m
D: -12.123m
0.30%
L: 5.85m
R: 1500.00m
T: 0.003m
D: 2.923m
Wierzchołek
rz:598.19
km:55+956.96
L: 5.81m
R: 4000.00m
T: 0.001m
D: 2.907m
0.89%
Wierzchołek
rz:598.46
km:55+990.00
Wierzchołek
rz:598.90
km:56+035.57
L: 1.77m
R: 4000.00m
T: 0.000m
D: -0.887m
L: 8.43m
R: 3000.00m
T: 0.003m
D: 4.216m
Wierzchołek
rz:599.11
km:56+058.11
1.12%
L: 15.16m
R: 3000.00m
T: 0.010m
D: 7.583m
Wierzchołek
rz:599.96
km:56+129.25
mały most drogowy
L: 16.60m
R: 3000.00m
T: 0.011m
D: 8.304m
1.95%
Wierzchołek
rz:600.89
km:56+183.72
Wierzchołek
rz:601.94
km:56+230.41
L: 2.86m
R: 3000.00m
T: 0.000m
D: -1.431m
2.17%
2.39%
2.16%
2.50%
2.07%
2.71%
mały most drogowy
Hmax=597.69m - km 55+890.47
R=3000.00m
L=42.68m
L=31.88m
i=0.91%
Hmax=598.15m - km 55+946.60
R=5000.00m
L=24.24m
R=1500.00m
L=7.94m
L=5.85m
i=0.43%
Hmin=598.18m - km 55+954.88
L=27.21m
i=0.82%
Hmin=598.44m - km 55+987.09
R=4000.00m
L=5.81m
L=41.78m
i=0.96%
Hmax=598.91m - km 56+036.40
R=4000.00m
L=1.77m
L=17.44m
i=0.92%
R=3000.00m
L=8.43m
Hmin=599.07m - km 56+053.90
L=59.34m
i=1.20%
R=3000.00m
L=15.16m
Hmin=599.87m - km 56+121.67
L=38.59m
i=1.70%
R=3000.00m
L=16.60m
Hmin=600.75m - km 56+175.42
L=36.90m
i=2.26%
Hmax=601.97m - km 56+231.84
R=3000.00m
L=2.86m
L=47.61m
i=2.16%
L=40.80m
i=2.15%
L=49.80m
i=2.48%
L=62.38m
i=2.67%
ŁUK POZIOMY
R=320.00m
L=97.95m
KRZYWA POZIOMA
A=113.14
L=40.00m
PROSTA
L=382.88m
55+900
56+000
56+100
56+200
56+300
56+400

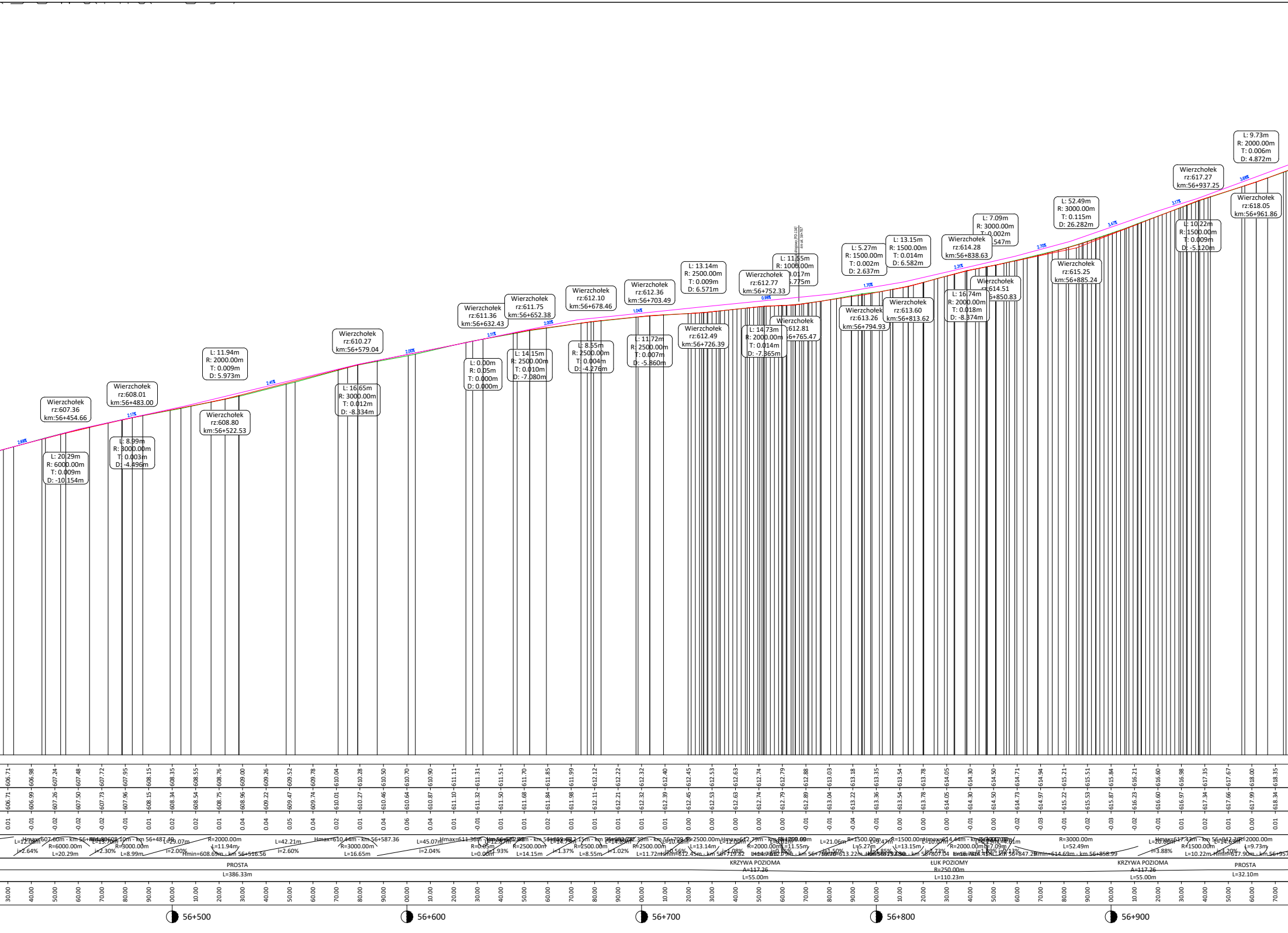
Wierzchołek rz:607.36 km:56+454.66
L: 20.29m R: 6000.00m T: 0.009m D: -10.154m
Wierzchołek rz:608.01 km:56+483.00
L: 8.99m R: 3000.00m T: 0.003m D: -4.496m
L: 11.94m R: 2000.00m T: 0.009m D: 5.973m
Wierzchołek rz:608.80 km:56+522.53
Wierzchołek rz:610.27 km:56+579.04
L: 16.65m R: 3000.00m T: 0.012m D: -8.334m
Wierzchołek rz:611.36 km:56+632.43
L: 0.00m R: 0.05m T: 0.000m D: 0.000m
Wierzchołek rz:611.75 km:56+652.38
L: 14.15m R: 2500.00m T: 0.010m D: -7.080m
Wierzchołek rz:612.10 km:56+678.46
L: 8.55m R: 2500.00m T: 0.004m D: -4.276m
Wierzchołek rz:612.36 km:56+703.49
L: 11.72m R: 2500.00m T: 0.007m D: -5.860m
L: 13.14m R: 2500.00m T: 0.009m D: 6.571m
Wierzchołek rz:612.49 km:56+726.39
Wierzchołek rz:612.77 km:56+752.33
L: 14.73m R: 2000.00m T: 0.014m D: -7.365m
L: 11.55m R: 1000.00m T: 0.017m D: 5.775m
Wierzchołek rz:612.81 km:56+765.47
L: 5.27m R: 1500.00m T: 0.002m D: 2.637m
Wierzchołek rz:613.26 km:56+794.93
L: 13.15m R: 1500.00m T: 0.014m D: 6.582m
Wierzchołek rz:613.60 km:56+813.62
Wierzchołek rz:614.28 km:56+838.63
L: 7.09m R: 3000.00m T: 0.002m D: 3.547m
L: 16.74m R: 2000.00m T: 0.018m D: -8.374m
Wierzchołek rz:614.51 km:56+850.83
L: 52.49m R: 3000.00m T: 0.115m D: 26.282m
Wierzchołek rz:615.25 km:56+885.24
Wierzchołek rz:617.27 km:56+937.25
L: 10.22m R: 1500.00m T: 0.009m D: -5.120m
L: 9.73m R: 2000.00m T: 0.006m D: 4.872m
Wierzchołek rz:618.05 km:56+961.86
2.64% 2.17% 2.41% 2.00% 2.11% 2.00% 1.04% 0.56% 1.70% 2.31% 2.70% 3.47% 3.17% 3.60%
Hmax=607.60m - km 56+460.00
Hmin=608.69m - km 56+516.56
Hmax=610.44m - km 56+587.36
Hmin=612.45m - km 56+719.82
Hmin=614.69m - km 56+858.99
Hmax=617.43m - km 56+942.36
PROSTA L=386.33m
KRZYWA POZIOMA A=117.26 L=55.00m
ŁUK POZIOMY R=250.00m L=110.23m
KRZYWA POZIOMA A=117.26 L=55.00m
PROSTA L=32.10m
56+500
56+600
56+700
56+800
56+900



Wierzchołek
rz:622.16
km:57+088.28
L: 7.77m
R: 3000.00m
T: 0.003m
D: 3.889m
Wierzchołek
rz:619.94
km:57+013.18
Wierzchołek
rz:620.77
km:57+042.54
L: 5.25m
R: 1500.00m
T: 0.002m
D: -2.631m
L: 22.10m
R: 2500.00m
T: 0.024m
D: -11.068m
3.31%
2.92%
2.88%
2.67%
646.00
644.00
643.00
642.00
641.00
640.00
639.00
638.00
637.00
636.00
635.00
634.00
633.00
632.00
631.00
630.00
629.00
628.00
627.00
626.00
625.00
624.00
623.00
622.00
621.00
620.00
619.00
POZIOM ODNIESIENIA 618.00
618.72
619.09
619.46
619.81
620.13
620.41
620.69
620.99
621.30
621.61
621.91
622.21
622.48
622.75
623.02
623.29
623.57
623.84
624.11
618.70
619.06
619.41
619.79
620.11
620.41
620.70
620.99
621.28
621.57
621.90
622.20
622.46
622.74
623.01
623.29
623.58
623.86
624.12
0.02
0.03
0.04
0.02
0.02
0.01
0.00
0.00
0.02
0.03
0.01
0.01
0.02
0.02
0.01
0.00
-0.01
-0.02
-0.01
L=35.41m
i=3.69%
Hmax=620.25m - km 57+024.23
R=2500.00m
L=22.10m
L=14.43m
i=2.80%
R=3000.00m
L=7.77m
Hmin=620.66m - km 57+038.66
L=39.23m
i=3.06%
Hmax=622.24m - km 57+090.91
R=1500.00m
L=5.25m
L=71.87m
i=2.71%
Hmax=624.47m -
KRZYWA POZIOMA
A=102.47
L=35.00m
ŁUK POZIOMY
R=300.00m
L=61.38m
KRZYWA POZIOMA
A=102.47
L=35.00m
80.00
90.00
00.00
10.00
20.00
30.00
40.00
50.00
60.00
70.00
80.00
90.00
00.00
10.00
20.00
30.00
40.00
50.00
60.00
57+000
57+100

🟩 Teren istniejący
🟥 Projektowana niweleta DW897
🟪 Projektowana niweleta ścieżki rowerowej

Fundusze Europejskie Program Regionalny
Rzeczpospolita Polska
PODKARPACKIE
Unia Europejska Europejskie Fundusze Strukturalne i Inwestycyjne

INWESTOR
Podkarpacki Zarząd Dróg Wojewódzkich w Rzeszowie
35-105 Rzeszów, ul. T. Boya Żeleńskiego 19A
tel. 17 860 94 50 • biuro@pzdw.pl • www.pzdw.pl

STADIUM
PROJEKT KONCEPCYJNY

JEDNOSTKA PROJEKTOWA
E&C Sp. z o.o.
41-300 Dąbrowa Górnicza
ul. Ks.G. Augustynika 1A/32

ProtechniCon Sp. z o.o.
31-872 Kraków
os. Dywizjonu 303 20/LU7

BRANŻA
BRANŻA DROGOWA

ZAMIERZENIE BUDOWLANE
Rozbudowa drogi wojewódzkiej nr 897 – Etap I Radoszyce–Cisna

ADRES INWESTYCJI
woj. podkarpacie, pow. sanocki, gm. Komańcza oraz pow. leski, gm. Cisna

DATA
04.2022

FUNKCJA	ZESPÓŁ PROJEKTOWY		SPECJALNOŚĆ	PODPIS
Główni projektanci	**mgr inż. Maciej Żuchowicz**	MAP/0084/POOM/04	MOSTOWA	
	mgr inż. Rafał Potępa	MAP/0059/PWBM/20	MOSTOWA	
Projektanci	**mgr inż. Bartłomiej Bala**	MAP/0063/POOD/05	DROGOWA	
Projektanci	**mgr inż. Piotr Nowak**	MAP/0015/POOD/09	DROGOWA	
Projektanci	**mgr inż. Katarzyna Majerczak**	MAP/0322/PWBD/21	DROGOWA	
Sprawdzający	**mgr inż. Wojciech Sakłak**	MAP/0022/POOD/09	DROGOWA	
Opracowali	...			

OBIEKT
Droga wojewódzka nr 897 Radoszyce - Cisna

SKALA
1:1000/100

TYTUŁ RYSUNKU
Profil podłużny

REW.
6.04.2022

NR RYS.
3.10